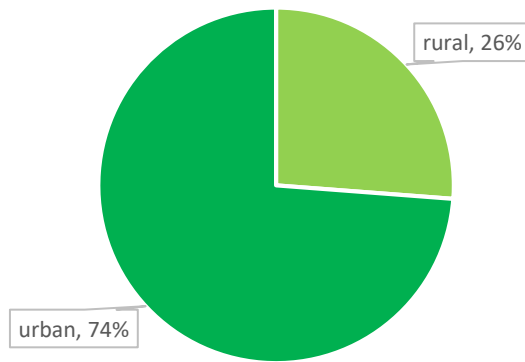


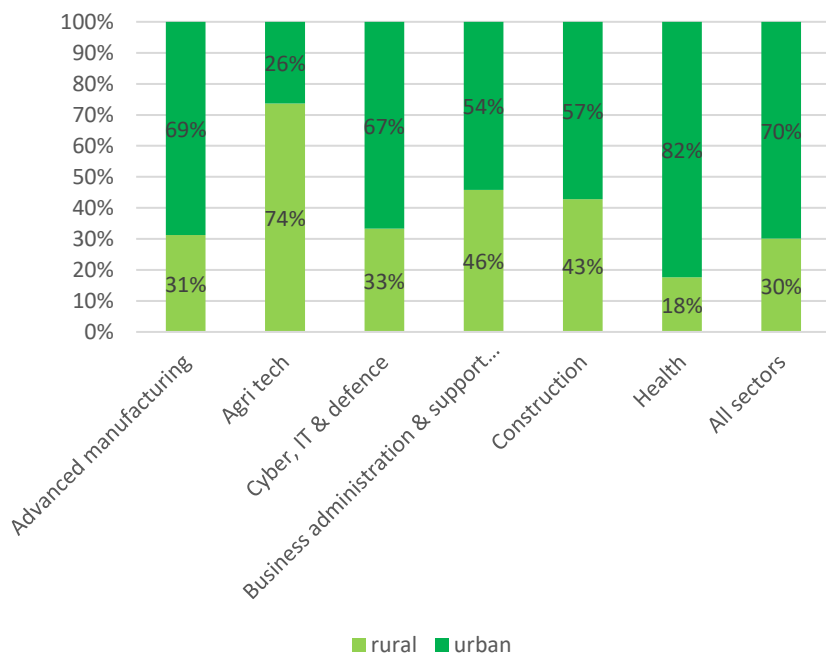
Worcestershire Place Dashboard 2020/21



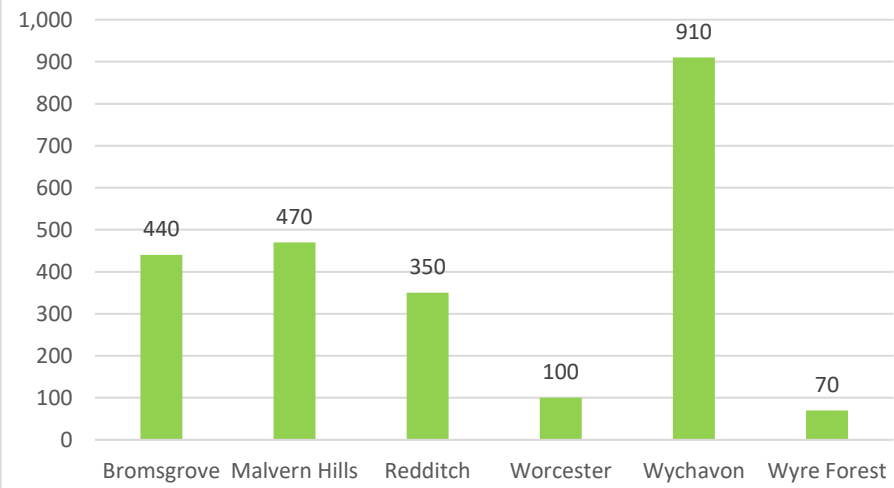
Population in rural and urban areas (mid-2018)



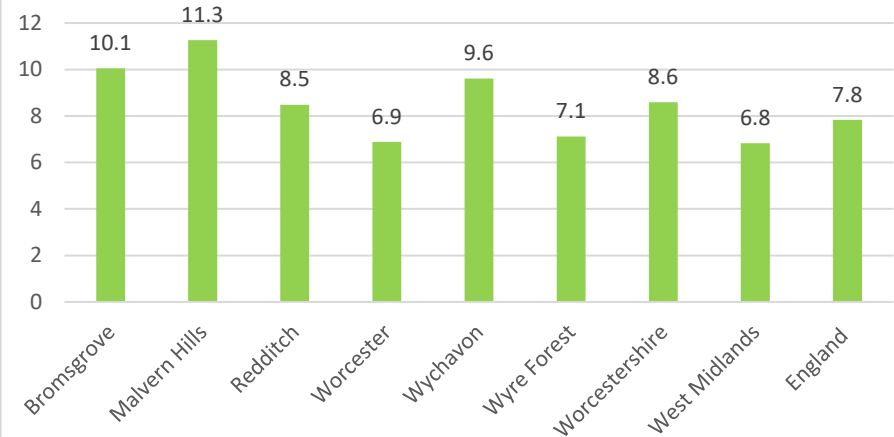
Proportion of employment in opportunity and cornerstone sectors in rural and urban areas (2018)



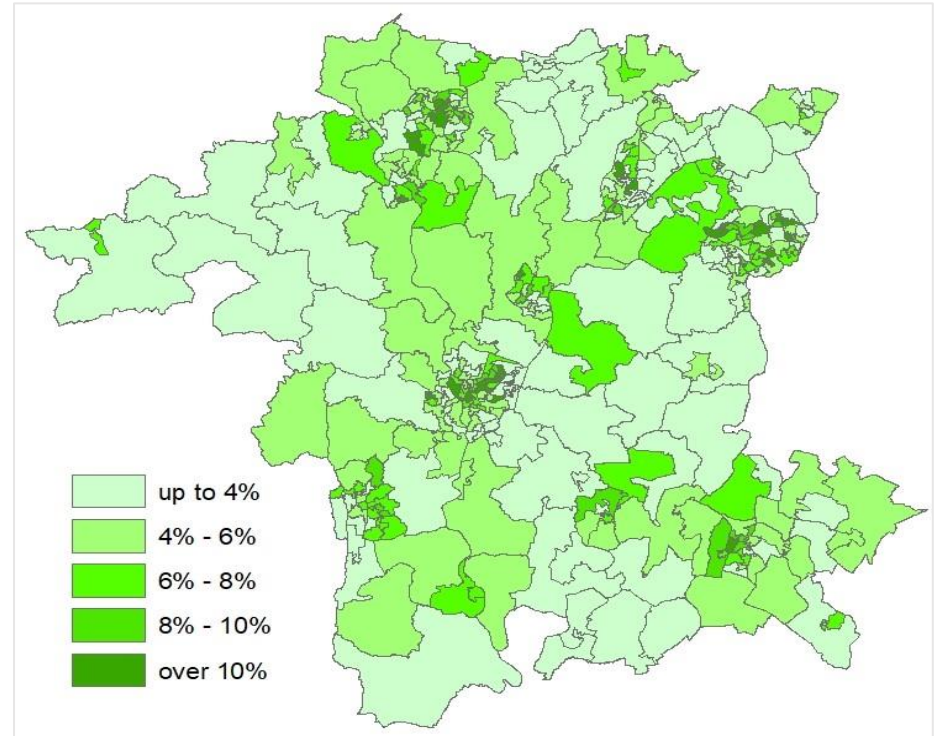
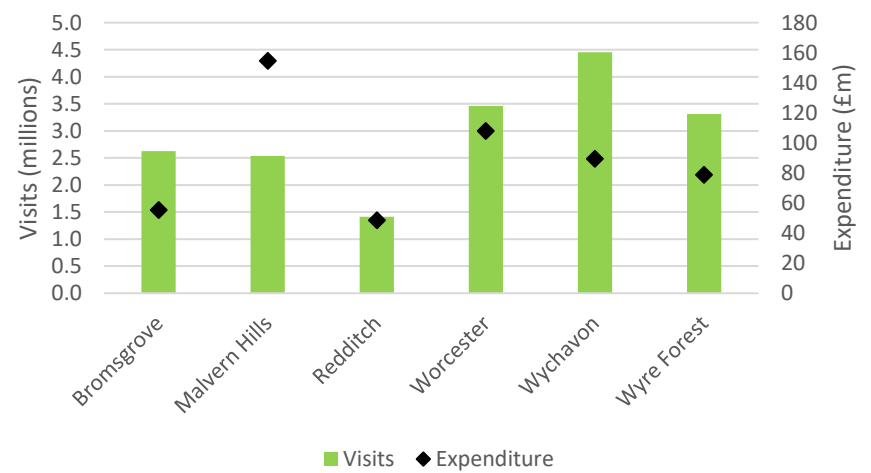
Housing Completions (2019)



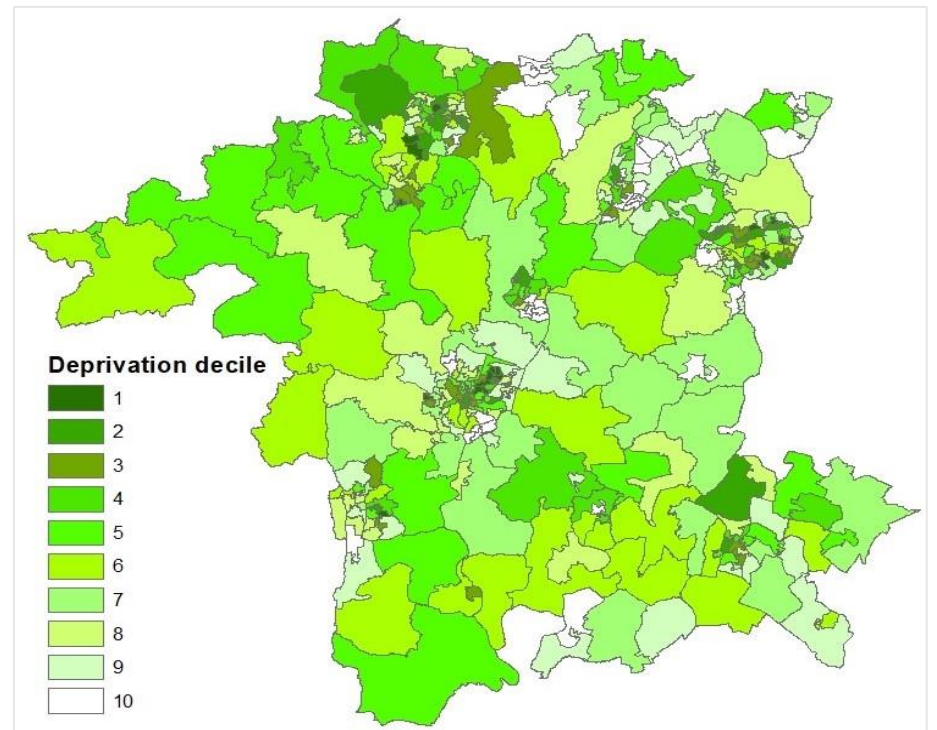
Ratio of house price to workplace-based earnings (2019)



Tourism visits and expenditure (3 year average 2016-2018)



Claimant Count Rate (May 2020)



Index of Multiple Deprivation (2019)